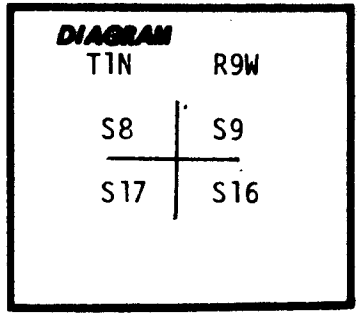


CERTIFIED RECORD OF LAND CORNER MONUMENTATION

History of original corner establishment:

- G.L.O., 1884, by Henry Meldrum, contract #500
- Set post (now missing).
- 30" Hemlock N51°W 58 lks. (now rotted stump, no marks remaining)
- 3" Maple N61°E 35 lks. (now missing).
- 8" Hemlock S49°E 61 lks. (now missing).
- 28" Hemlock S62°W 80 lks. (now rotted stump, no marks remaining)



- ~~Corner monumentation~~ RESTORATION By W.E. Jordan, March 16, 1960.
 (See Book 1, Page 504 Tillamook County Surveyor Re-witness Records)
- Set 4" Hemlock post and iron pipe from 2 original BT's, (now missing).
 - 12" Fir N22°W 7.4', (now 19" Fir N20°W 8.1' to side center, Face closed).
 - 10" Hemlock N52°E 22.2', (now dead and down uproot)
 - 7" Hemlock South 3.9', (now 19" Hemlock South 3.9' to partially closed face).
 - 10" Fir S51°W 33.0', (now 22" Fir S52°W 33.0' to side center, face closed).


NOTE: The corner area is very steep, therefore I determined the corner position at the record (1960) bearing and distance from the face of the south BT.

Description of monument and accessories I established to perpetuate the original location of this corner:

- Set 1/2"X30" galvanized iron pipe with 3" aluminum cap marked; T1N R9W
 - 28" in ground at North 3.9' from face of 1960 BT. S 8 | S 9
 - 15" Fir N72°E 39.9' to a 30d nail (with a 1 1/4" alum. disk marked S17 | S16
 - "C.Wayne Cook PLS 1098") in side center at base, scribed "T1NR9WS9BT". 1988
- PLS 1098

DATED: December 14, 1988

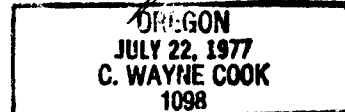
WITNESSED BY: S.R. Cook and A.D. Cook.



C. WAYNE COOK
 3780 ALDERCREST ROAD
 TILLAMOOK, OREGON 97141



C. Wayne Cook



Office of.....Surveyor..... County of.....Tillamook.....
 State of.....Oregon....., I hereby certify that the within instrument was filed in this office
 for record on the...4th...day of...January....., 1989.
Allan E. Duncan..... by.....
 (COUNTY OFFICIAL)..... (DEPUTY)